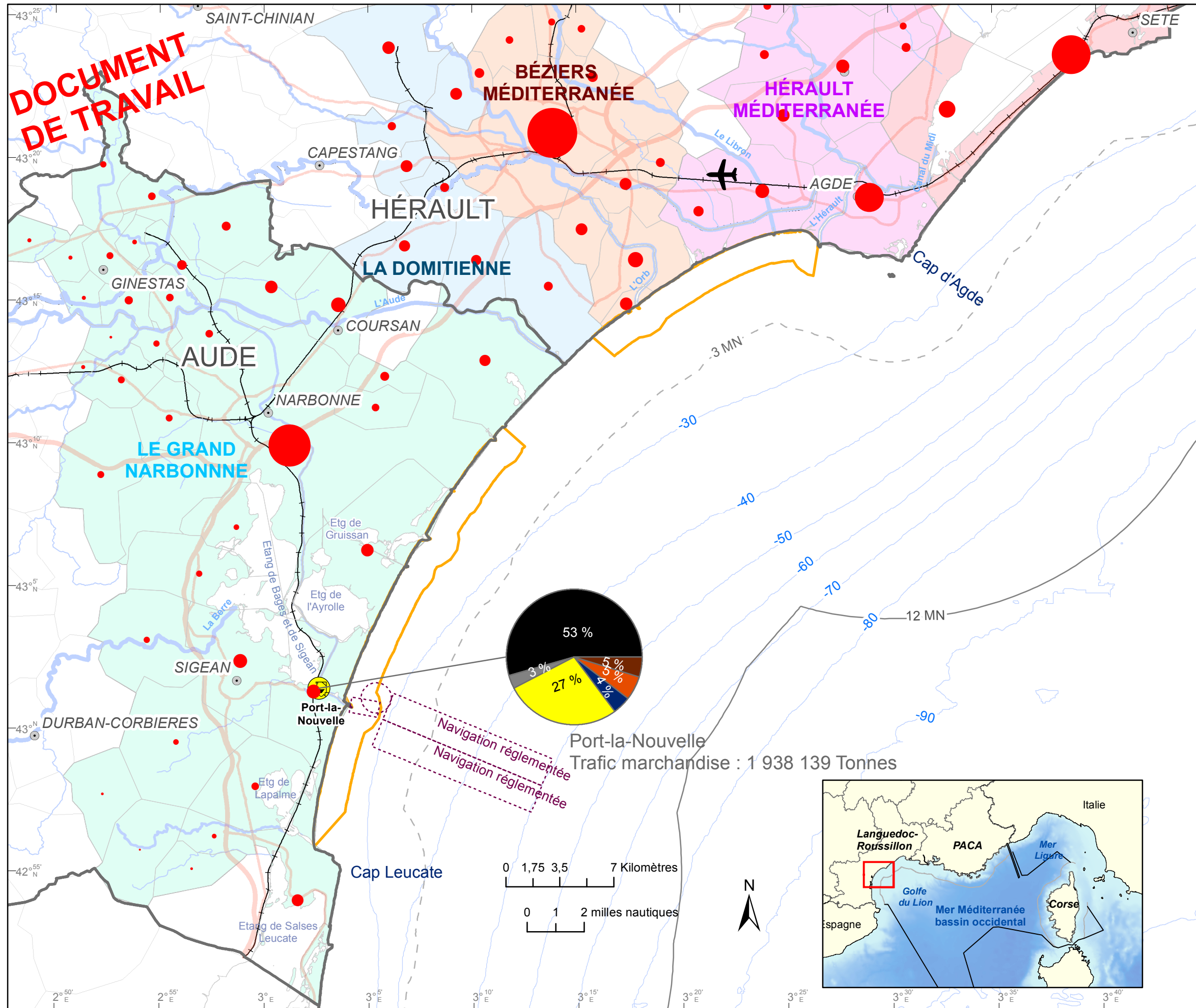





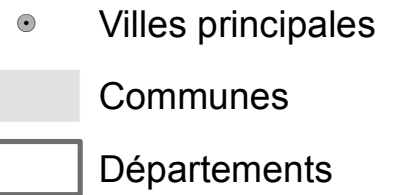
**DOCUMENT DE TRAVAIL**



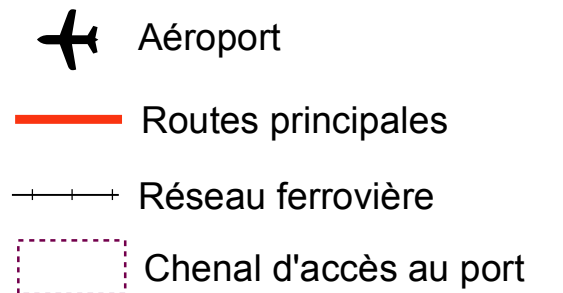
### Démographie (en 2010)



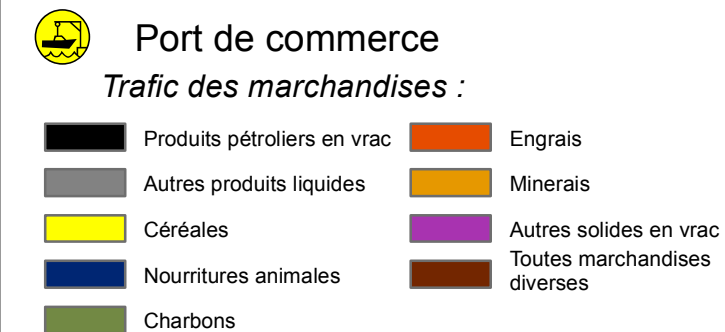
### Limites administratives



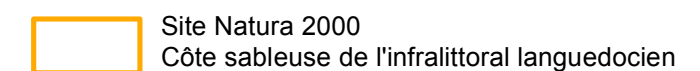
### Infrastructures et transport



### Port de commerce



### Site N2000



MED\_N2000\_CSIL\_perimetre\_20130530\_a3pa